

A RESOLUTION TO APPLY FOR MODIFICATIONS TO THE COUNTY FARM TO MARKET SYSTEM

WHEREAS, a county may apply for modifications to its farm to market system to add or subtract mileage from its system, to accept or delete highways gained or lost through jurisdictional transfers, or to change the classification of roads within its system, and

WHEREAS, the Board of Supervisors of Jasper County has consulted with its County Engineer and desires to modify its farm to market road system to provide continuity of intra-county and inter-county routes, to meet the needs of existing or potential traffic, to better meet land use needs, or to provide a more suitable location for a farm to market route, and

WHEREAS, application for modifications to any county's farm to market system must be made to the Farm to Market Review Board per the requirements of Code of Iowa Section 306.6,

NOW THEREFORE BE IT RESOLVED BY THE BOARD OF SUPERVISORS OF JASPER COUNTY that this county is formally requesting that the Farm to Market Review Board approve the following modifications to its farm to market system:

Road segments proposed for addition to the farm to market system: Namely, E 19th St N from N 33rd Ave E 0.3 miles to N 39th Ave E, N 39th Ave E from E 19th St N 0.5 miles to E 28th St N, N 39th Ave E from E 28th St N 1.0 miles to Hwy T-12 N, N 59th Ave E from E 84th St N 1.0 miles to E 92nd St N, N 59th Ave E from E 92nd St N 1.0 miles to IA 224, S 44th Ave W from IA 117 N 1.0 miles to W 92nd St S, S 44th Ave W from W 92nd St S 1.0 miles to W 84th St S, S 44th Ave W from W 84th St S 0.5 miles to W 80th St S, S 44th Ave W from W 80th St S 0.5 miles to W 76th St S, S 44th Ave W from W 76th St S 1.3 miles to Neptune St, W 76th St S from S 52nd Ave W 1.0 miles to S 44th Ave W, E 116th St N from F-17 E 2.0 miles to N 107th Ave E, E 84th St S from S 28th Ave E 1.0 miles to S 12th Ave E, E 84th St S from S 12th Ave E 1.0 miles to US 6 E, S 100th Ave E from Hwy T-33 S 1.0 miles to E 136th St S, Titan Ave from E 136th St S 0.8 miles to E 142nd St S, Titan Ave from E 142nd St S 0.5 miles to E 146th St S, Titan Avenue from E 146th St S 0.7 miles to Hwy T-38 S, S 52nd Ave E from Hwy T-38 S 1.3 miles to E 156th St S, E 156th St S from S 52nd Ave E 1.2 miles to 462nd Ave Poweshiek County, Robin Ave from Ranch Ave 2.4 miles to E 56th St S, E 56th St S from Robin Ave 0.8 miles to Ranch Ave, S 104th Ave W from W 8th St S 0.5 miles to W 16th St S, W 16th St S from S 104th Ave W 1.0 miles to S 96th Ave W, W 16th St S from S 96th Ave W 0.5 miles to Hwy F-62 W, S 88th Ave W from W 129th St S 0.5 miles to W 133rd St S, W 133rd St S from S 88th Ave W 1.5 miles to IA 163 W, W 131st St S from Hwy F-70 W 1.0 miles to High Street (Vandalia), High Street (Vandalia) from W 131st St S 0.2 miles to Pinion Ave (Main St Vandalia), and Pinion Ave from High Street 0.3 miles to W 129th St S.

Total Mileage added to the Farm to Market System: 27.3 miles

Road segments proposed for deletion from the farm to market system: Namely, Old IA 374 Hwy from Monroe City Limits 0.1 miles to Dead End, S 12th Ave E from IA 224 1.1 miles to I-80 (dead end), S 12th Ave E from E 108th St S 2.8 miles to E 132nd St S, S 12th Ave E from E 132nd St S 1.0 miles to E 140th St S, S 12th Ave E from E 140th St S 0.30 miles to E 142nd St S, S 12th Ave E from E 142nd St S 0.2 miles to T-38 S, S 64th Ave E from Hwy T-38 S 0.8 miles to E 152nd St S, S 64th Ave E from E 152nd St S 0.5 miles to E 156th St S, E 156th St S from S 64th Ave E 0.2 miles to 462nd Ave Poweshiek County, S


112th Ave E from Hwy T-33 S 1.4 miles to E 142nd St S, E 142nd St S from S 112th Ave E 0.1 miles to S 112th Ave E, S 112th Ave E from E 142nd St S 1.3 miles to Hwy T-38 S, E 128th St N from Hwy F-17 E 2.0 miles to N 107th Ave E, S 60th Ave W from IA 117 1.0 miles to W 92nd St S, S 60th Ave W from W 92nd St S 2.0 miles to W 76th St S, S 52nd Ave W from W 76th St S 1.0 miles to W 68th St S, S 52nd Ave W from W 68th St S 0.30 miles to W 66th St S, W 66th St S from S 52nd Ave W 1.0 miles to S 44th Ave W, S 104th Ave W from W 8th St S 0.6 miles to Rifle St, Rifle St from S 104th Ave W 1.8 miles to Hwy F-62 W, Ranch Ave from Robin Ave 3.5 miles to E 56th St S, E 84th St N from N 67th Ave E 1.0 miles to N 75th Ave E, E 84th St N from N 75th Ave E 1.0 miles to N 83rd Ave E, E 84th St N from N 83rd Ave E 1.0 miles to IA 14 N, W 125th St S from F-70 W 1.0 miles to S 112th Ave W, S 112th Ave W from W 125th St S 0.3 miles to Pinion Ave, and Pinion Ave from S 112th Ave W 0.4 miles to W 129th St S.


Total Mileage deleted from the Farm to Market System: 27.7 miles

AYES: 11


NAYS: NA

Approved this 2nd day of December, 2025


Thad Nearmyer


Brandon Talsma

Doug Cupples

ATTEST:  Jenna Jennings
Jasper County Auditor



**JASPER COUNTY IOWA
FARM-TO-MARKET SYSTEM REVISIONS
20-Nov-25**

Road Segment			Township	Length	
Name	Start	End		Removed (mi)	Added (mi)
Old IA 374 Hwy	Monroe CL	Dead End	Fairview East	0.1	
S 12th Ave E	IA 224	I-80	Beuna Vista	1.1	
S 12th Ave E	I-80	E 132nd St S	Richland	2.8	
S 12th Ave E	E 132nd St S	E 140th St S	Richland	1	
S 12th Ave E	E 140th St S	E 142nd St S	Richland	0.3	
S 12th Ave E	E 142nd St S	T-38 S	Richland	0.2	
S 64th Ave E	T-38 S	E 152nd St S	Richland	0.8	
S 64th Ave E	E 152nd St S	E 156th St S	Richland	0.5	
E 156th St S	S 64th Ave E	462nd Ave (Poweshiek County)	Richland	0.2	
S 112th Ave E	T-33 S	E 142nd St S	Lynn Grove	1.4	
E 142nd St S	S 112th Ave E	S 112th Ave E	Lynn Grove	0.1	
S 112th Ave E	E 142nd St S	T-38 S	Lynn Grove	1.3	
E 128th St N	F-17 E	N 107th Ave E	Hickory Grove	2	
S 60th Ave W	IA 117	W 92nd St S	Mound Prairie	1	
S 60th Ave W	W 92nd St S	W 76th St S	Mound Prairie	2	
S 52nd Ave W	W 76th St S	W 68th St S	Mound Prairie	1	
S 52nd Ave W	W 68th St S	W 66th St S	Mound Prairie	0.3	
W 66th St S	S 52nd Ave W	S 44th Ave W	Mound Prairie	1	
S 104th Ave W	W 8th St S	Rifle St		0.6	
Rifle St	S 104th Ave W	F-62 W		1.8	
Ranch Ave	Robin Ave	E 56th St S	Fairview East	3.5	
E 84th St N	N 67th Ave E	N 75th Ave E	Mariposa	1	
E 84th St N	N 75th Ave E	N 83rd Ave E	Mariposa	1	
E 84th St N	N 83rd Ave E	IA 14 N	Mariposa	1	
W 125th St S	F-70 W	S 112th Ave W	Des Moines	1	
S 112th Ave W	W 125th St S	Pinion Ave	Des Moines	0.3	
Pinion Ave	S 112th Ave W	W 129th St S	Des Moines	0.4	
E 19th St N	N 33rd Ave E	N 39th Ave E	Newton		0.3
N 39th Ave E	E 19th St N	E 28th St N	Newton		0.5
N 39th Ave E	E 28th St N	T-12 N	Newton		1
N 59th Ave E	E 84th St N	E 92nd St N	Kellogg		1
N 59th Ave E	E 92nd St N	IA 224 N	Kellogg		1
S 44th Ave W	IA 117 N	W 92nd St S	Mound Prairie		1
S 44th Ave W	W 92nd St S	W 84th St S	Mound Prairie		1
S 44th Ave W	W 84th St S	W 80th St S	Mound Prairie		0.5
S 44th Ave W	W 80th St S	W 76th St S	Mound Prairie		0.5
S 44th Ave W	W 76th St S	Neptune St	Mound Prairie		1.3
W 76th St S	S 52nd Ave W	S 44th Ave W	Mound Prairie		1
E 116th St N	F-17 E	N 107th Ave E	Hickory Grove		2
E 84th St S	S 28th Ave E	S 12th Ave E	Beuna Vista		1
E 84th St S	S 12th Ave E	US 6 E	Beuna Vista		1
S 100th Ave E	T-33 S	E 136th St S	Lynn Grove		1
Titan Ave	E 136th St S	E 142nd St S	Lynn Grove		0.8
Titan Ave	E 142nd St S	E 146th St S	Lynn Grove		0.5
Titan Ave	E 146th St S	T-38 S	Lynn Grove		0.7
S 52nd Ave E	T-38 S	E 156th St S	Richland		1.3
E 156th St S	S 52nd Ave E	462nd Ave (Poweshiek County)	Richland		1.2
Robin Ave	Ranch Ave	E 56th St S	Fairview East		2.4
E 56th St S	Robin Ave	Ranch Ave	Elk Creek		0.8
S 104th Ave W	W 8th St S	W 16th St S	Fairview East		0.5
W 16th St S	S 104th Ave W	S 96th Ave W	Fairview East		1
W 16th St S	S 96th Ave W	F-62 W	Fairview East		0.5
S 88th Ave W	W 129th St S	W 133rd St S	Des Moines		0.5
W 133rd St S	S 88th Ave W	IA 163 W	Des Moines		1.5
W 131st St S	F-70 W	High Street (Vandalia)	Des Moines		1
High Street (Vandalia)	W 131st St S	Pinion Ave (Main St)	Des Moines		0.2
Pinion Ave (Main St)	High Street (Vandalia)	W 129th St S	Des Moines		0.3



Road Segment			Township	Length	
Name	Start	End		Removed (mi)	Added (mi)
SUM				27.7	27.3

